NOT FOR NAVIGATION

RNAV (GNSS) RWY 30

VANCOUVER INTL
VANCOUVER BC

ATIS	ARR	TWR	GND	DEP	ELEV	14
124.6	128.6(Outer) 133.1(Inner) 352.7	124.0 118.7(S) 119.55(N) 226.5	121.7(S) 127.15(N) 275.8	126.125(N) 132.3(S) 363.8	TDZE 30	8

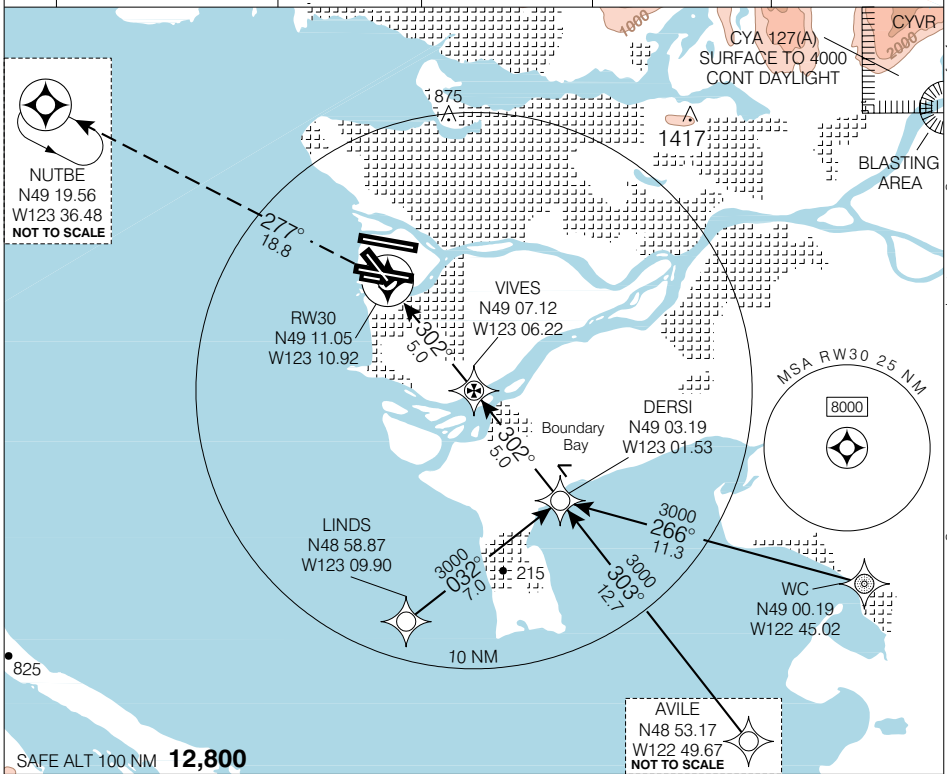

MISSED APPROACH
Climbing LEFT turn to NUTBE on track **277°**. Maintain **2000**. Hold inbound **277°** LEFT turns.

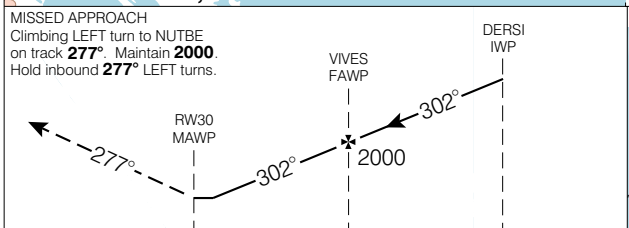

TDZL Rwys 08R, 08L, 26R & 26L

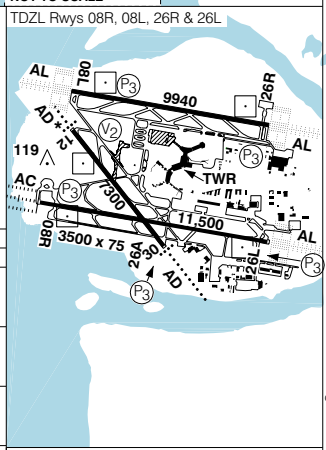

CATEGORY	A	B	C	D
LNAV / VNAV	NOT AUTHORIZED			
LNAV	**520** (512) 1 ½			
CIRCLING	**640** (626) 2	**660** (646) 2	**680** (666) 2	**780** (766) 2 ¼

Knots	70	90	110	130	150
Min:Sec					

© 2006 Her Majesty The Queen in Right of Canada, Department of Natural Resources All rights reserved
Source of Canadian Civil Aeronautical Data. © 2006 NAV CANADA All rights reserved

NOT FOR NAVIGATION