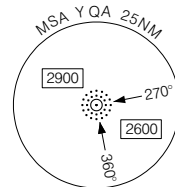
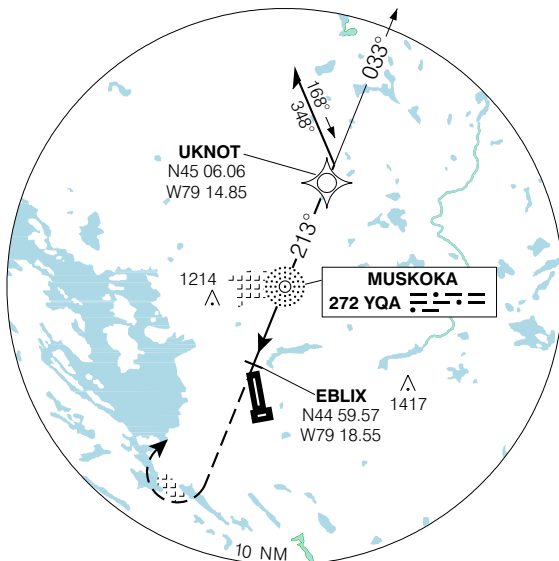


NDB A (GNSS)

MUSKOKA
MUSKOKA ON

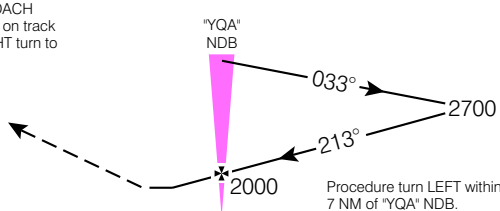
ARR/DEP TIMMINS RADIO 122.3	RADIO TIMMINS 122.3 (MF 5 NM)	ELEV 925
--	--	-----------------

CYQA



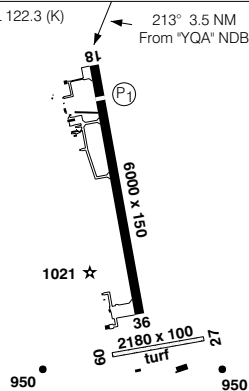
SAFE ALT 100 NM **3500**

MISSED APPROACH
Climb to **3000** on track of **213°**. RIGHT turn to "YQA" NDB.



ARCAL 122.3 (K)

213° 3.5 NM
From "YQA" NDB



	.5	←3.0→			
--	----	-------	--	--	--

CATEGORY	A	B	C	D
CIRCLING	1460 (535) 1 ¾		1460 (535) 2	1540 (615) 2

"YQA" NDB to MAP 3.0 NM					
Knots	70	90	110	130	150
Min:Sec	2:34	2:00	1:38	1:23	1:12

NDB A (GNSS)

N44 58 29 W79 18 12

VAR 11° W

MUSKOKA ON
MUSKOKA

EFF 13 APR 06 CHANGE: GPS to GNSS; comm box

NAD83 ♦