

SID (VECTOR)

MONTRÉAL INTL (MIRABEL)

MIRABEL FIVE DEP (CYMX 5.)

MONTRÉAL QC

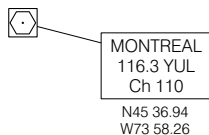
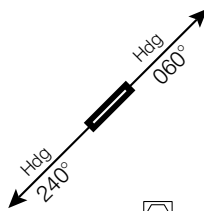
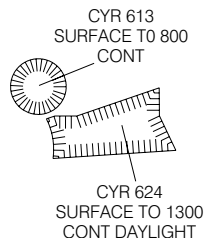
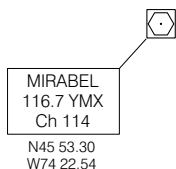
VOT 114.9**ATIS 125.7(Eng) 126.1(Fr)****CLNC DEL 121.8****APRON ADVSY 122.4****GND 121.8 246.6****TWR 119.1 282.4****DEP 124.65 268.3**

Chart not to scale

DEPARTURE ROUTE DESCRIPTION**All Rwys:** Maintain 4000' ASL or as assigned.**Rwy 06:** ½ - Climb on hdg 060° until 2000' ASL. Then continue on hdg 060° or as assigned for vectors to the assigned route.
Trees 336' ASL aprx 0.4 NM E of thld 24.**Rwy 24:** ½ - Climb on hdg 240° until 2000' ASL. Then on hdg 240° or as assigned for vectors to the assigned route.**COMMUNICATION FAILURE**

1. Select transponder mode C/3 code 7600
2. Climb to flight planned altitude 5 minutes after take-off, and
3. Proceed on course 5 minutes after selecting 7600.

MIRABEL FIVE DEP (CYMX 5.)

MONTRÉAL QC

EFF 13 APR 06

CHANGE: DEP freq

MONTRÉAL INTL (MIRABEL)

NAD83